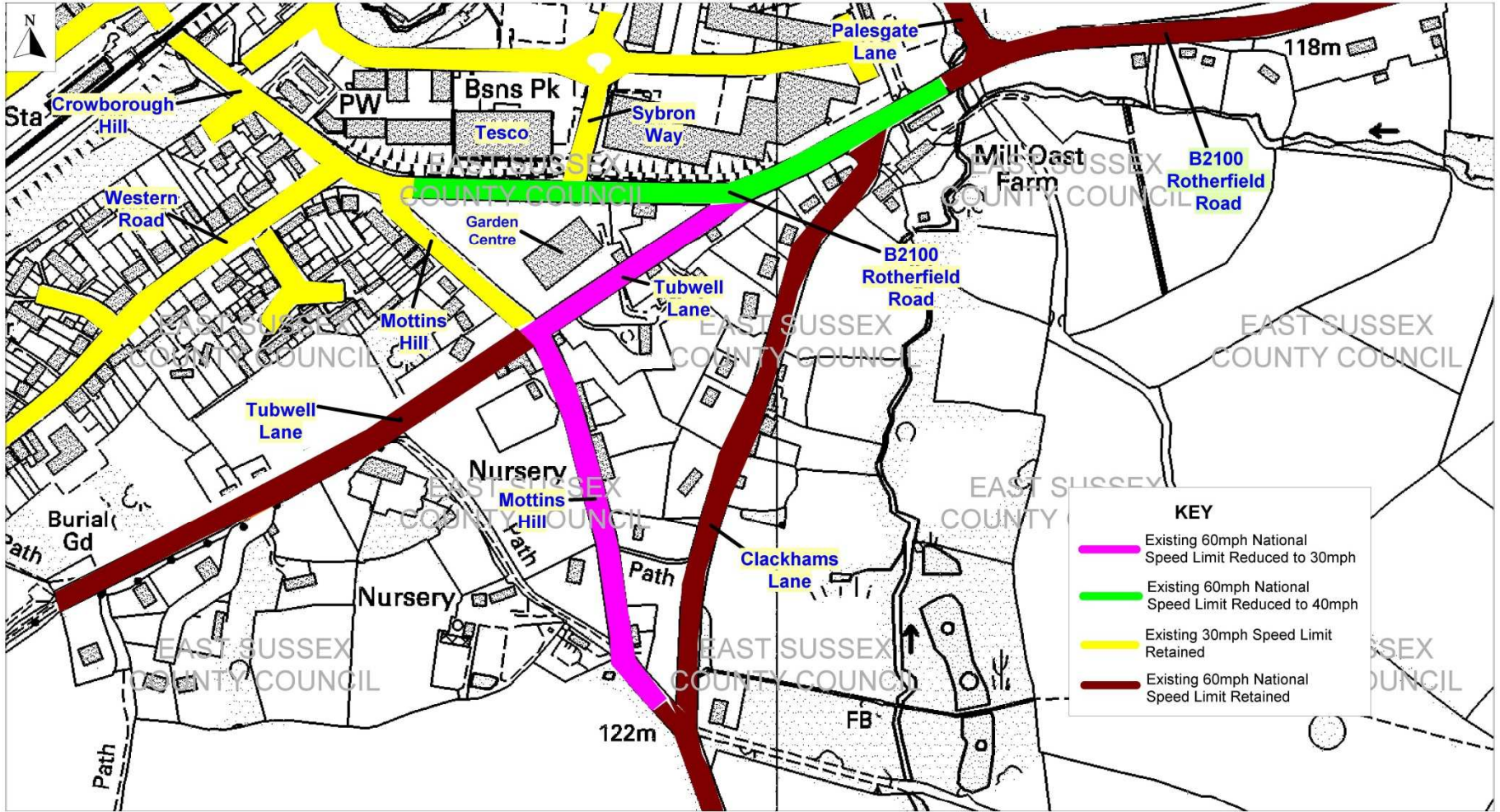


# Traffic Regulation Order

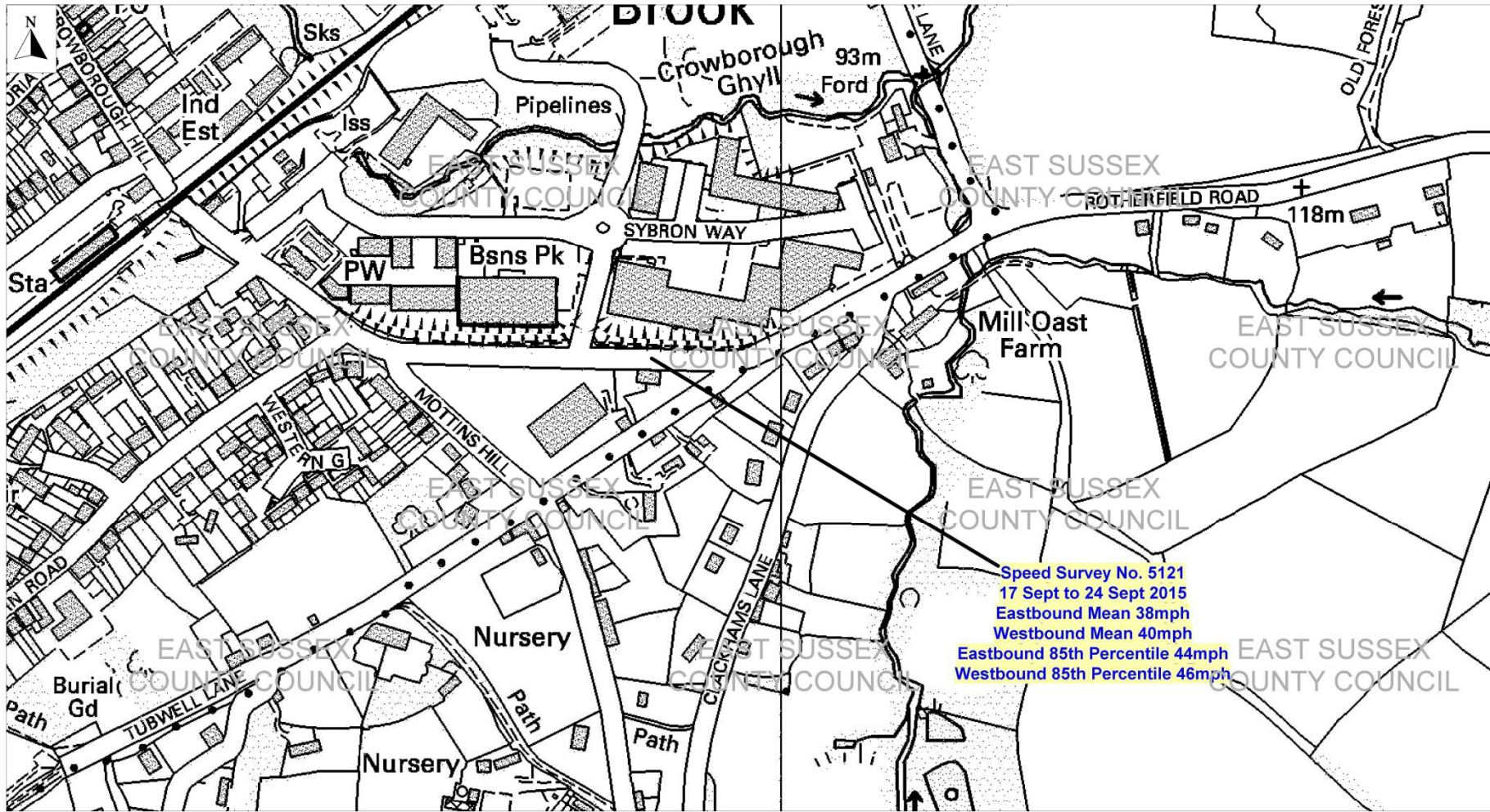
Various Roads, Jarvis Brook 30mph & 40mph speed limit Order  
2016 – Objections to the Traffic Regulation Order.



Extent of Proposed 30mph and 40mph Speed Limits  
 B2100 Rotherfield Road  
 Jarvis Brook

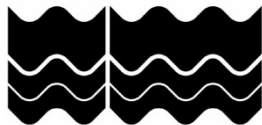
©Crown copyright. All rights reserved.  
 East Sussex County Council.  
 Licence No. 100019601. 2016

SCALE	1 : 4000
DATE	05/10/2016
DRAWING NO.	
DRAWN BY	MJH
ORIGINAL SIZE	A4



Speed Survey No. 5121  
 17 Sept to 24 Sept 2015  
 Eastbound Mean 38mph  
 Westbound Mean 40mph  
 Eastbound 85th Percentile 44mph  
 Westbound 85th Percentile 46mph

East Sussex  
 County Council



Speed Survey Results  
 B2100 Rotherfield Road  
 Jarvis Brook

©Crown copyright. All rights reserved.  
 East Sussex County Council.  
 Licence No. 100019601. 2016

SCALE	1 : 4000
DATE	05/10/2016
DRAWING NO.	
DRAWN BY	MJH
ORIGINAL SIZE	A4

Photo 1 B2100 Rotherfield Road  
View looking south west at the Palesgate Lane junction



30.09.2016

**Photo 2 - B2100 Rotherfield Road  
View looking south west towards Clackhams Lane**



**Photo 3 – B2100 Rotherfield Road  
View looking west from the Clackhams Lane junction**



**Photo 4 - B2100 Rotherfield Road  
View looking west from the Tubwell Lane junction**



**Photo 5 – B2100 Rotherfield Road  
View looking west towards the Sybron Way junction**





**Photo 6 - B2100 Rotherfield Road  
View looking west from opposite Sybron Way junction**



30.09.2016

**Photo 7 – B2100 Rotherfield Road  
View looking west from the Sybron Way junction**



30.09.2016

View of the existing 30mph terminal signs near the Mottins Hill junction



**View looking north west of the more built up part of Crowborough Hill.**



# Traffic Regulation Order

Various Roads, Jarvis Brook 30mph & 40mph speed limit Order  
2016 – Objections to the Traffic Regulation Order.